

A/2-8646/100/88

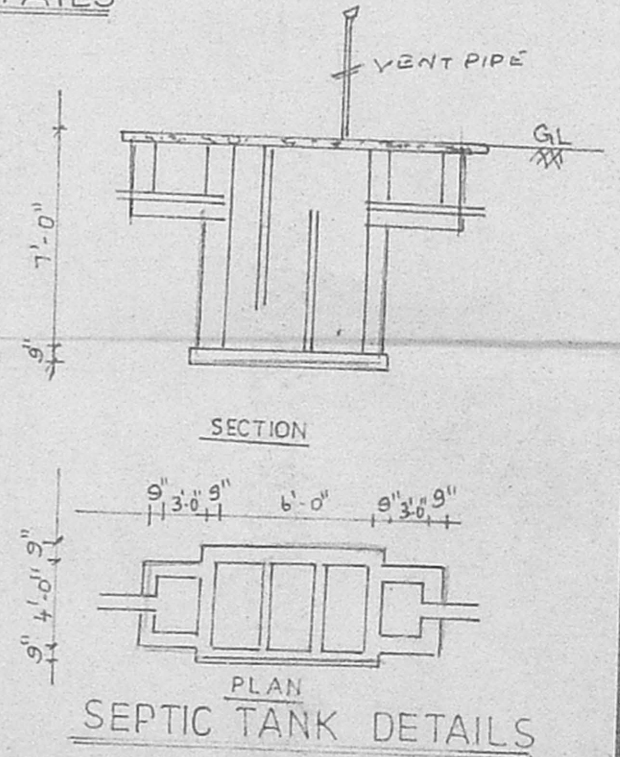
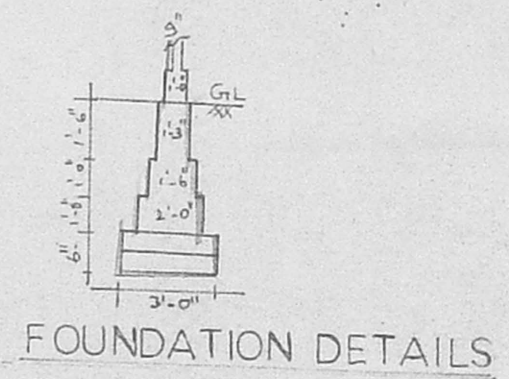
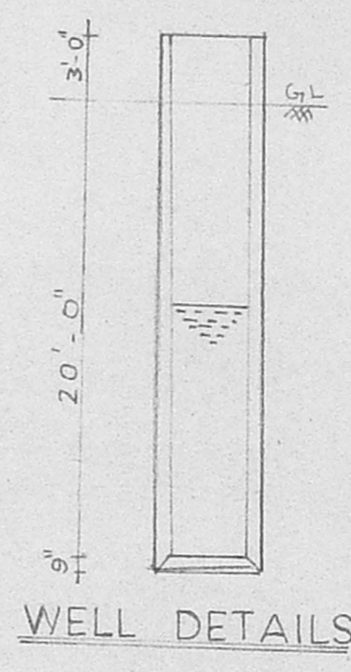
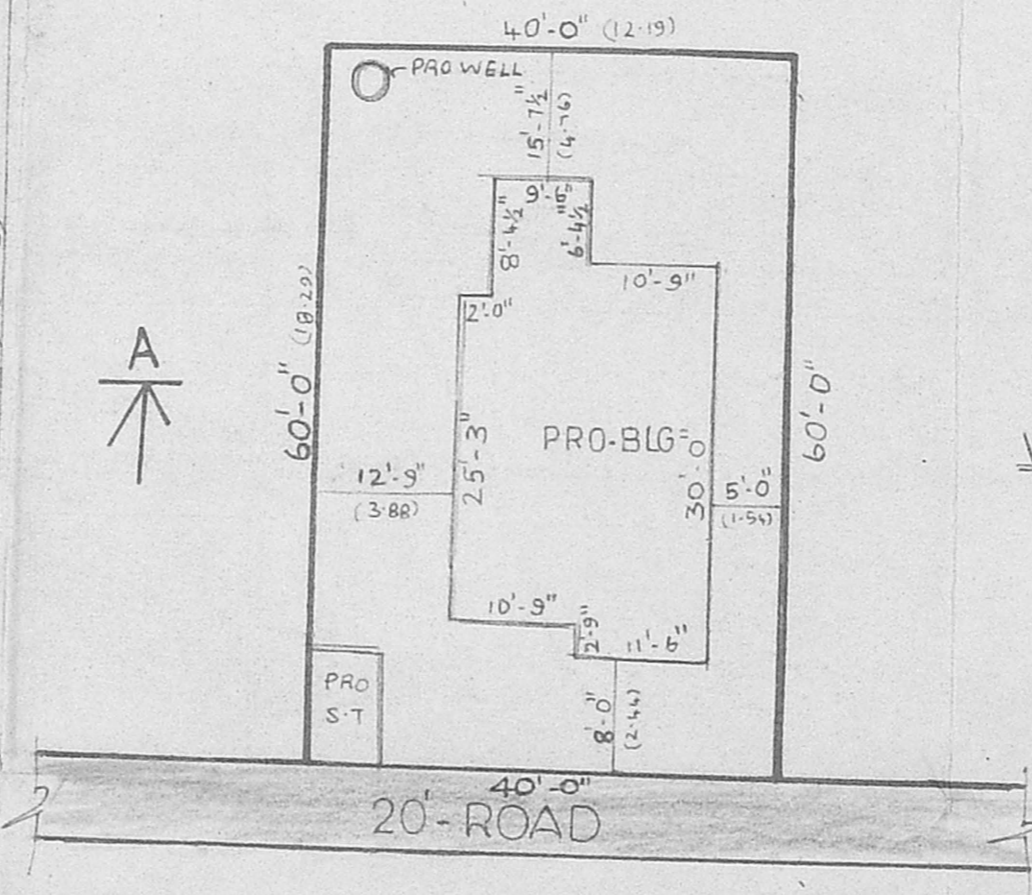
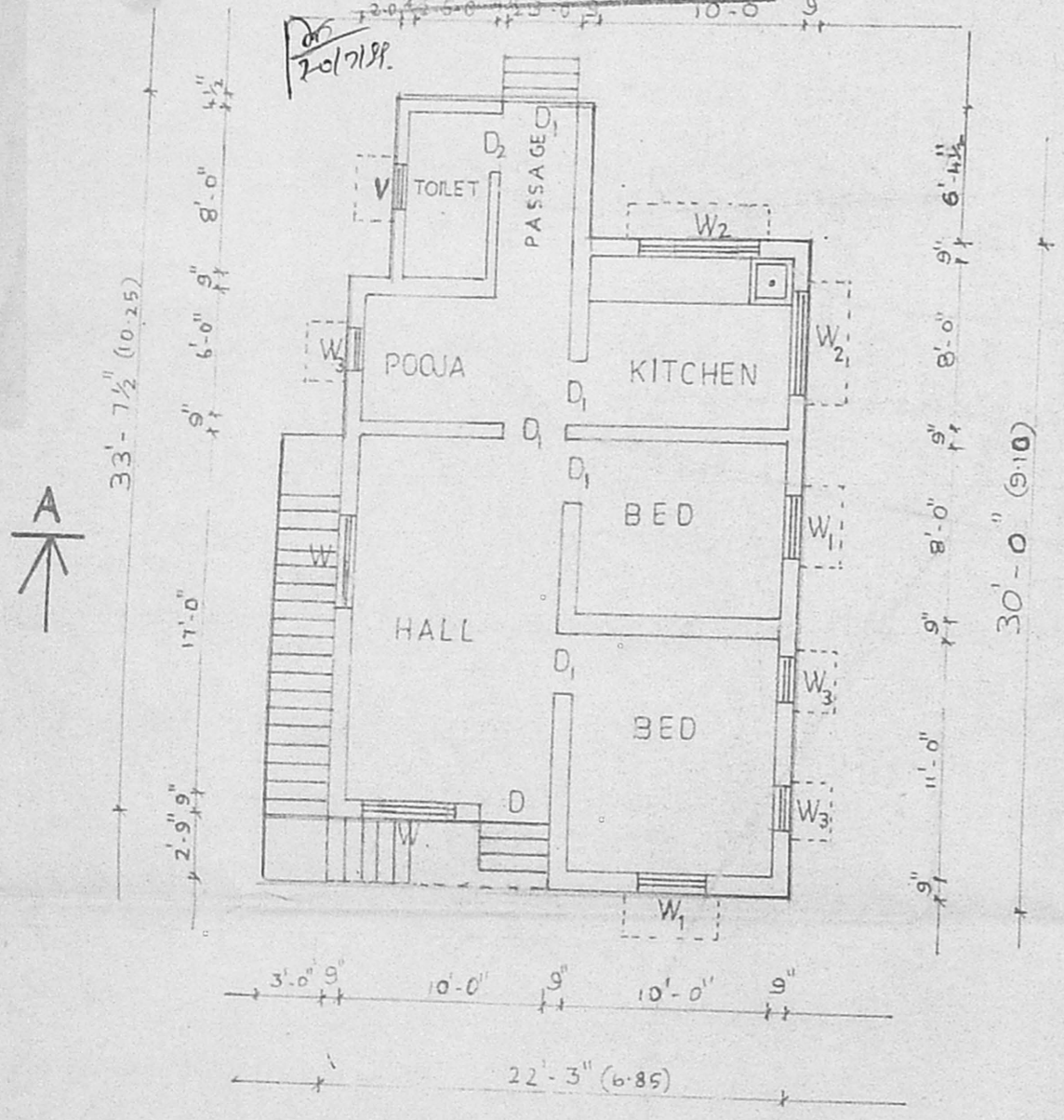
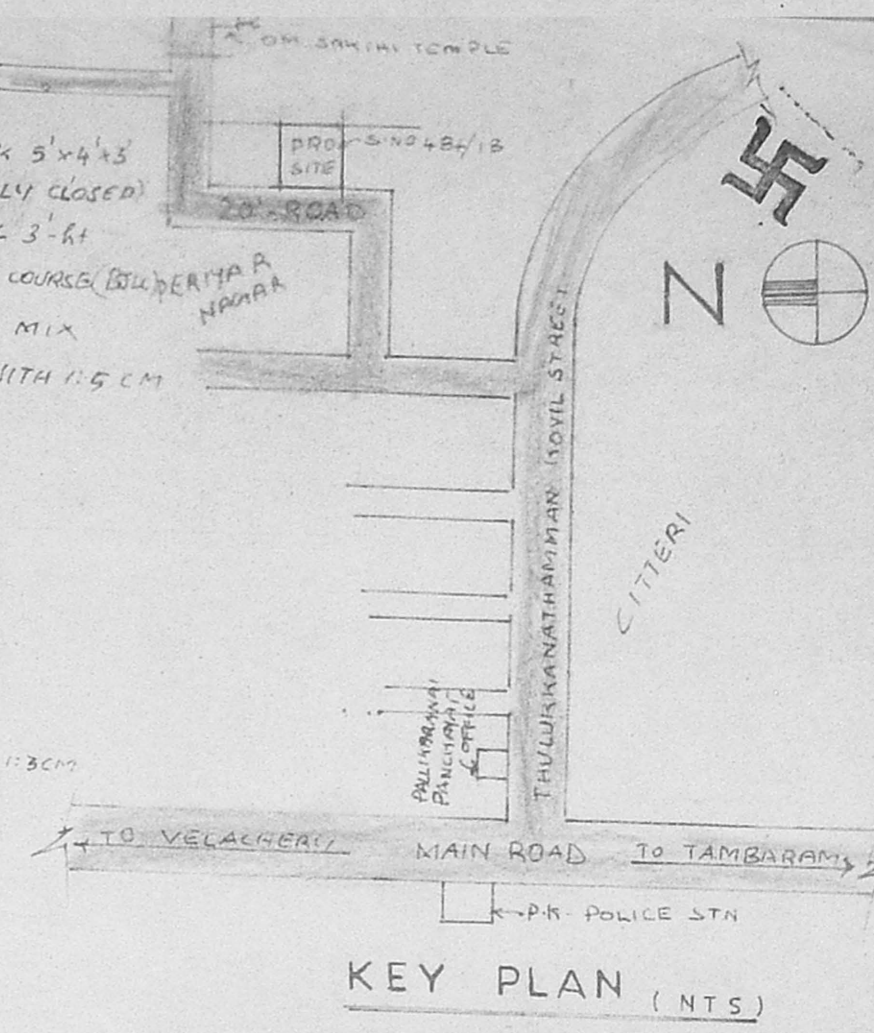
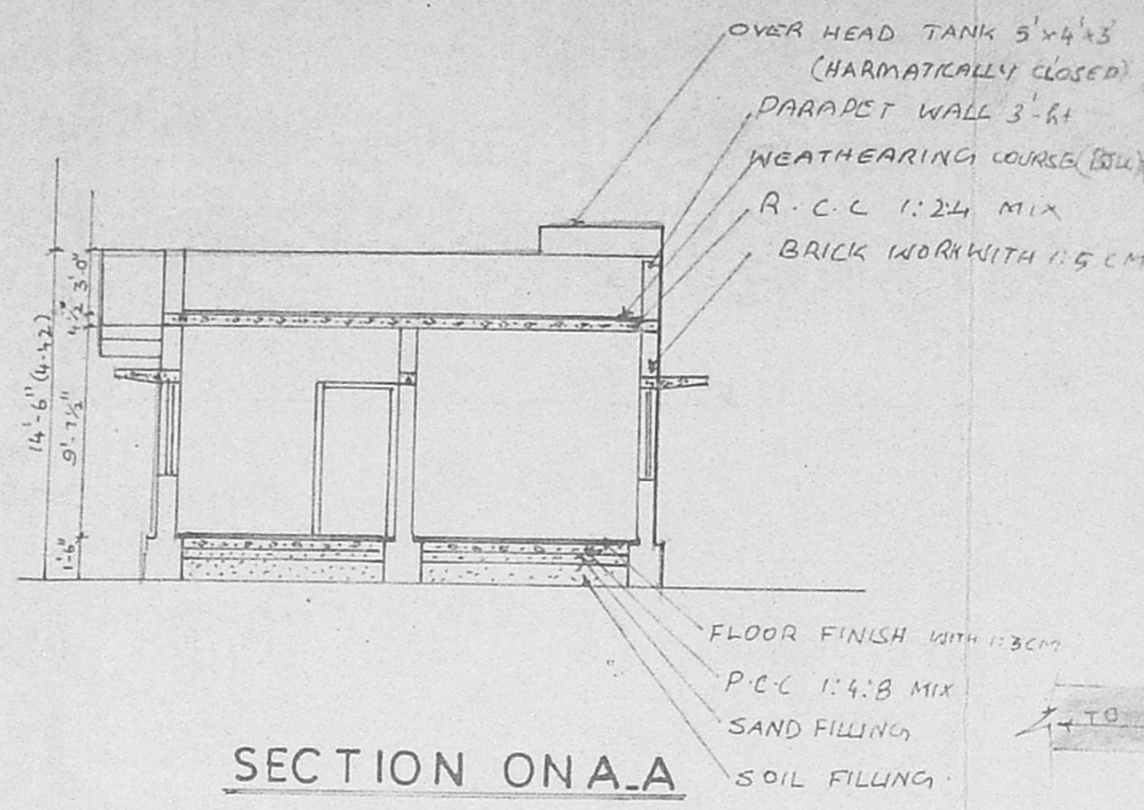
Planning Permit No. **APPROVED**

SUBJECT TO THE CONDITIONS IN THIS OFFICE LETTER.

No. **A/1/7828/88** Date **20.7.88**

**ELEVATION**

FOR MEMBER SECRETARY  
CHENNAI METROPOLITAN  
DEVELOPMENT AUTHORITY  
CHENNAI - 600 005.



GROUND FLOOR PLAN

SITE PLAN SCALE 1:200

PLAN SHOWING THE PROPOSED CONSTRUCTION OF A RESIDENTIAL BUILDING IN S.No 484/1B AT PERIYAR NAGAR PALLIKARANAI VILLAGE and TOWNPANCHAYAT TAMBARAM TALUK KANCHI DIST.

SCALE 1"=8', 1:100

AREA DETAILS	
PROPOSED GROUND FLOOR	SQ. FT. M <sup>2</sup> 694.50, 64.54
PLOT EXTEND	2400.00, 223.05
F.S.I	0.28
PLOT COVERAGE	28%

JOINERY DETAILS	
D DOOR	3'-3" x 7'-0"
D <sub>1</sub> DOOR	3'-0" x 7'-0"
D <sub>2</sub> DOOR	2'-9" x 7'-0"
W WINDOW	4'-6" x 4'-6"
W <sub>1</sub> WINDOW	3'-0" x 4'-6"
W <sub>2</sub> WINDOW	5'-0" x 2'-6"
W <sub>3</sub> WINDOW	2'-0" x 4'-6"
V VENTILETOR	2'-0" x 1'-6"

COLOUR INDEX	
PROPOSED	
ROAD	
BOUNDARY	

S. Valarathi

S. Valar mathi  
OWNER

**A. SUBHASH, B.E.,**  
ENGINEER & CONTRACTOR  
LICENSED SURVEYOR, CLASS-I  
CORPORATION OF CHENNAI  
LICENSE No: 366,  
No. 2 100 FEET BYPASS ROAD,  
VILAY NAGAR, CHENNAI-42,  
PHONE: 2453204

LICENSED SURVEYOR